

This PDF was generated on 11/05/2022 from online resources of  
the **Qatar Digital Library**

The online record can be viewed at:

[http://www.qdl.qa/en/archive/81055/vdc\\_100000001491.0x00024c](http://www.qdl.qa/en/archive/81055/vdc_100000001491.0x00024c)

It contains extra information, high resolution zoomable views and transcriptions.

## Maps of the First World War Campaign in Mesopotamia

|                               |  |
|-------------------------------|--|
| <b>Holding Institution</b>    | British Library: India Office Records and Private Papers |
| <b>Reference</b>              | Mss Eur F112/555   |
| <b>Date(s)</b>                | 1916-1917 (CE, Gregorian)                                |
| <b>Written in</b>             | English in Latin   |
| <b>Extent and Format</b>      | 8 map sheets   |
| <b>Copyright for document</b> | <u>Unknown</u>   |



### About this record

Maps as follows:


- f 1 'Arabia and Middle East'. 'Friendly' and 'Hostile' Confederations with manuscript additions [1916?]
- f 2 'Lower Mesopotamia between Baghdad and the Persian Gulf'. Created by the War Office, 1916
- f 3 'Country North of the Persian Gulf'. Created by the War Office, 1916
- f 4 'Sketch Map showing Enemy's Position Wadi to Kut'. Created by the War Office, 1916
- f 5 'Map Showing British Position on the Tigris 13th. December, 1916.' Created by the War Office, 1916
- f 6 'Map Showing British Position on the Tigris 31st. January, 1917.' Created by the War Office, 1917
- f 7 'Map showing Enemy's Position at east end of Suwaicha Marsh'. Created by the War Office, 1916

• f 8 Kut to Sheikh Saad [Shaykh Sa'd]. Created by Ordnance Survey, 1916.

'Arabia and Middle East'. 'Friendly' and 'Hostile' Confederations with manuscript additions [1r] (1/2)




'Arabia and Middle East'. 'Friendly' and 'Hostile' Confederations with manuscript additions [1v] (2/2)





'Lower Mesopotamia between Baghdad and the Persian Gulf' [2v] (2/2)



'Country North of the Persian Gulf' [3r] (1/2)

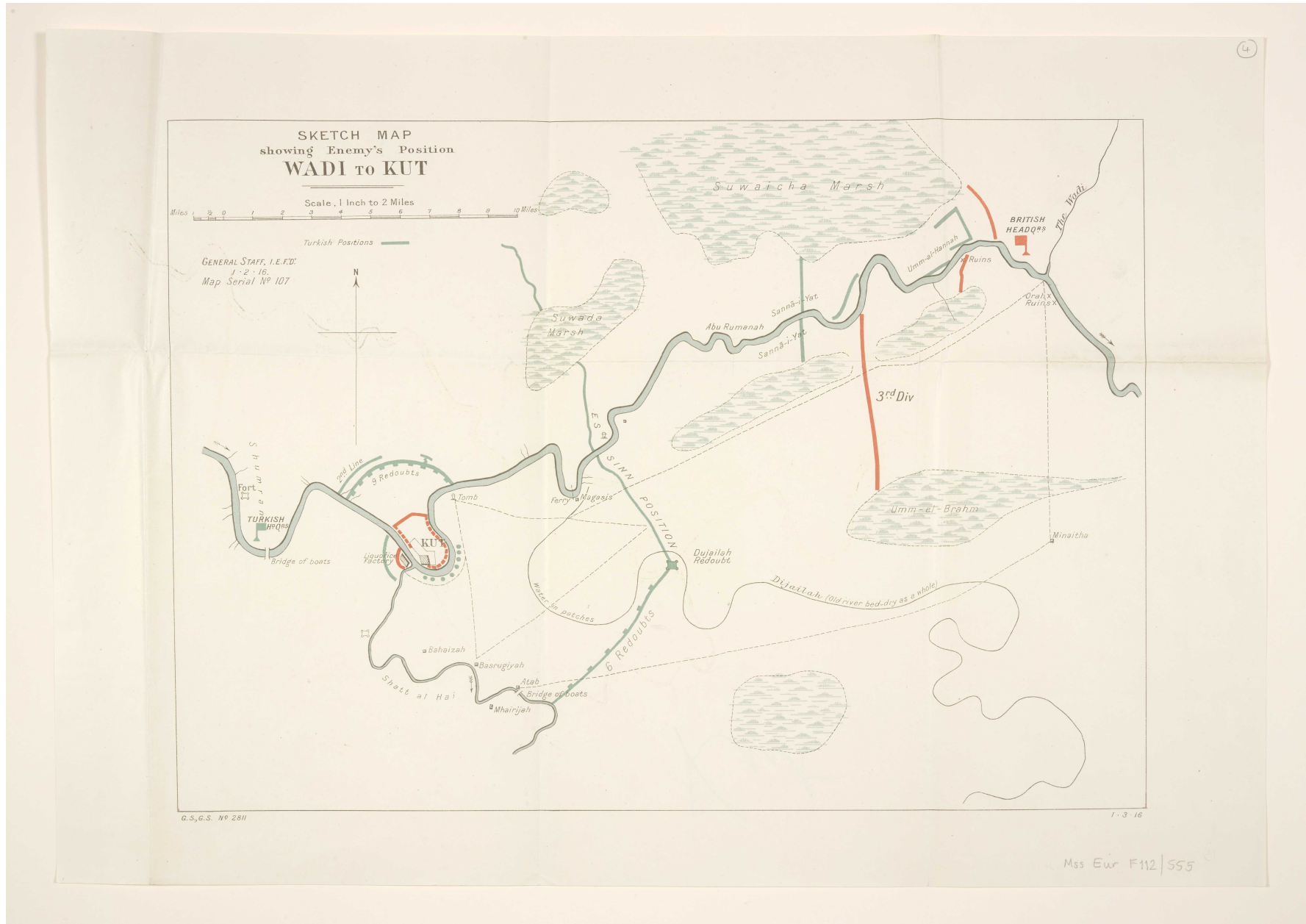


'Country North of the Persian Gulf' [3v] (2/2)






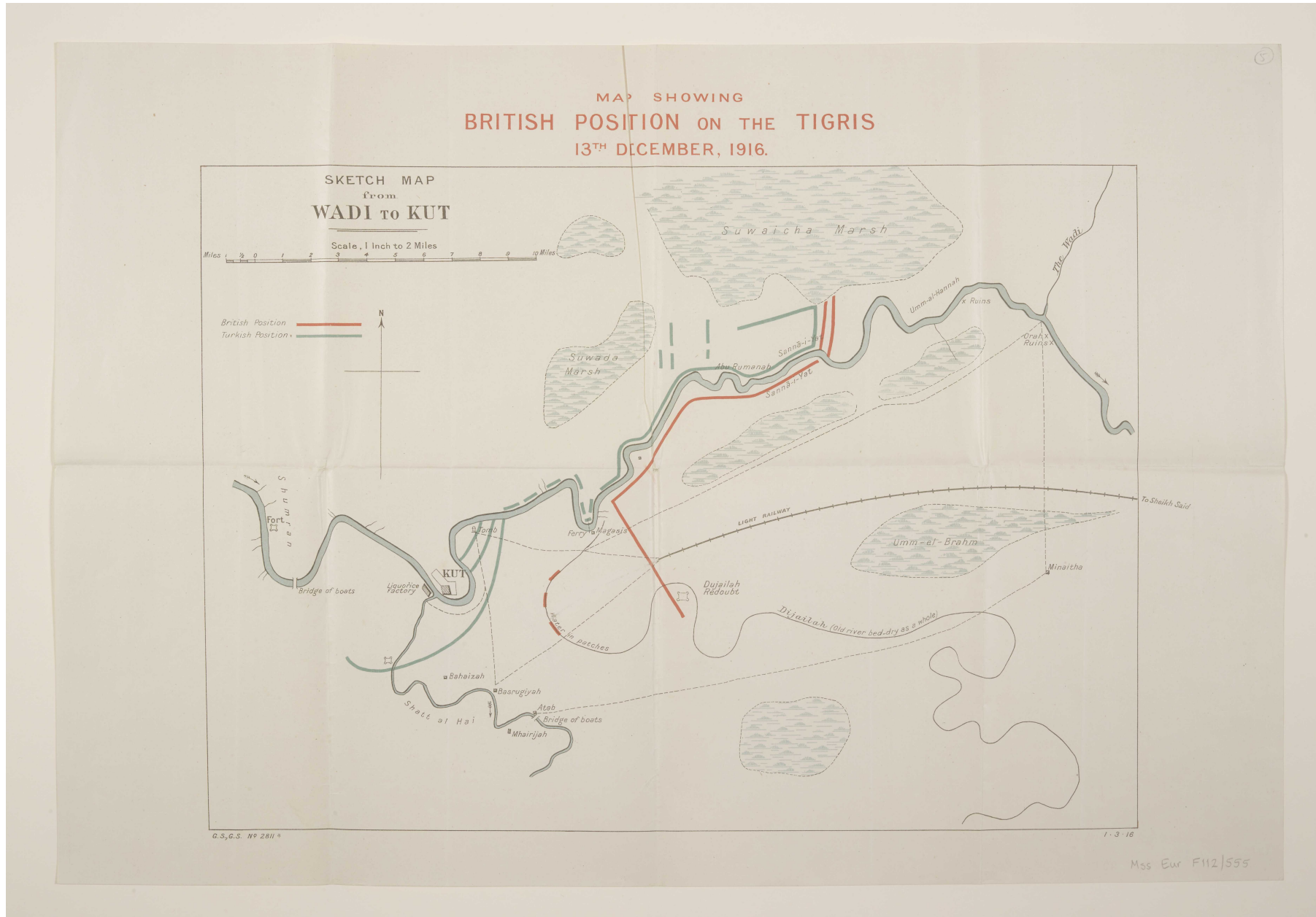
'Sketch Map showing Enemy's Position Wadi to Kut' [4r] (1/2)



'Sketch Map showing Enemy's Position Wadi to Kut' [4v] (2/2)




'Map Showing British Position on the Tigris 13th. December, 1916.' [5r] (1/2)







'Map Showing British Position on the Tigris 31st. January, 1917.' [6v] (2/2)




'Map showing Enemy's Position at east end of Suwaicha Marsh' [7r] (1/2)



Reference: Mss Eur F112/555. Copyright for this page: [Public Domain](#)

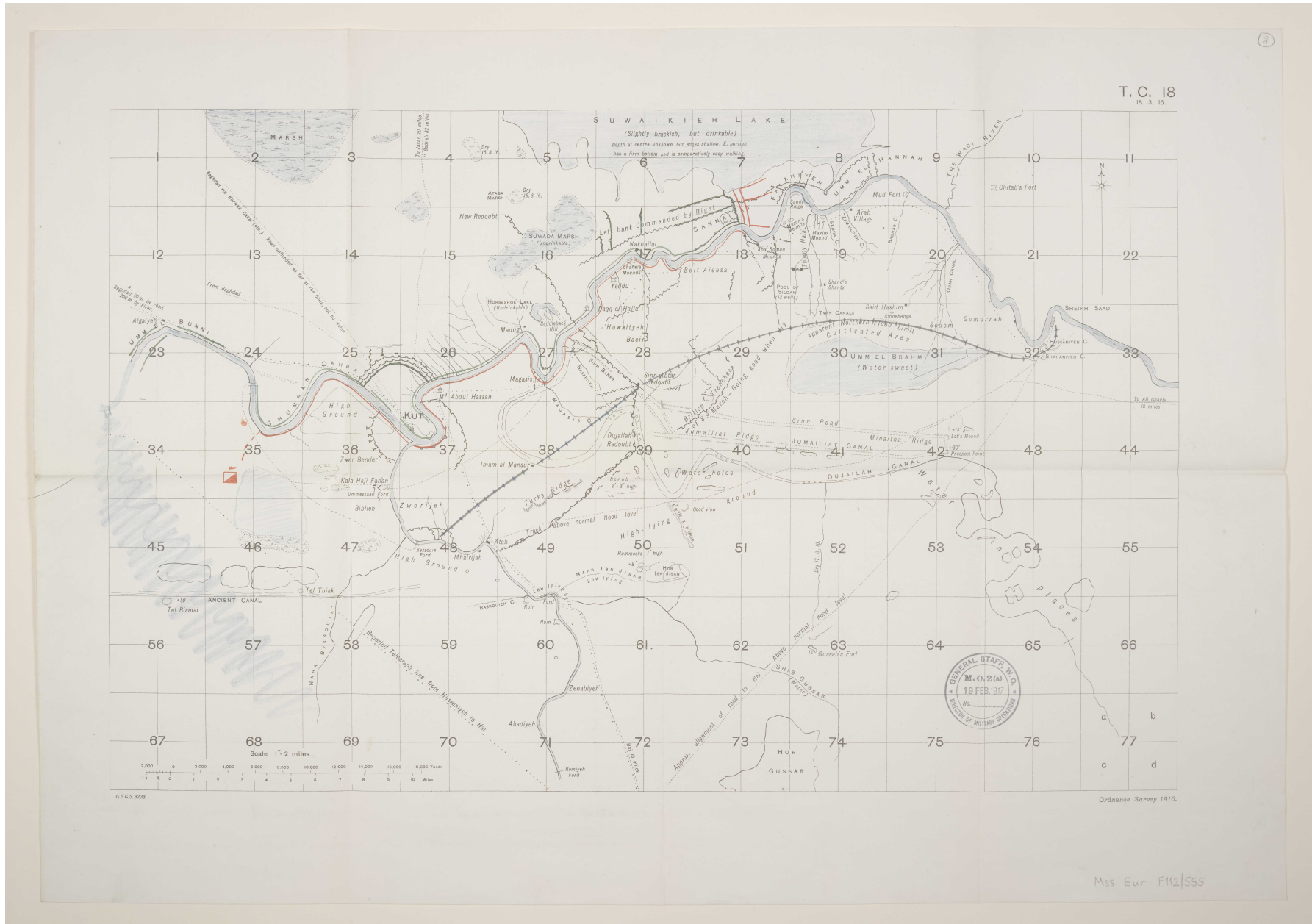
View on the Qatar Digital Library: [http://www.qdl.qa/en/archive/81055/vdc\\_100135715907.0x00000e](http://www.qdl.qa/en/archive/81055/vdc_100135715907.0x00000e)

'Map showing Enemy's Position at east end of Suwaicha Marsh' [7v] (2/2)





Kut to Sheikh Saad [8r] (1/2)



Kut to Sheikh Saad [8v] (2/2)

